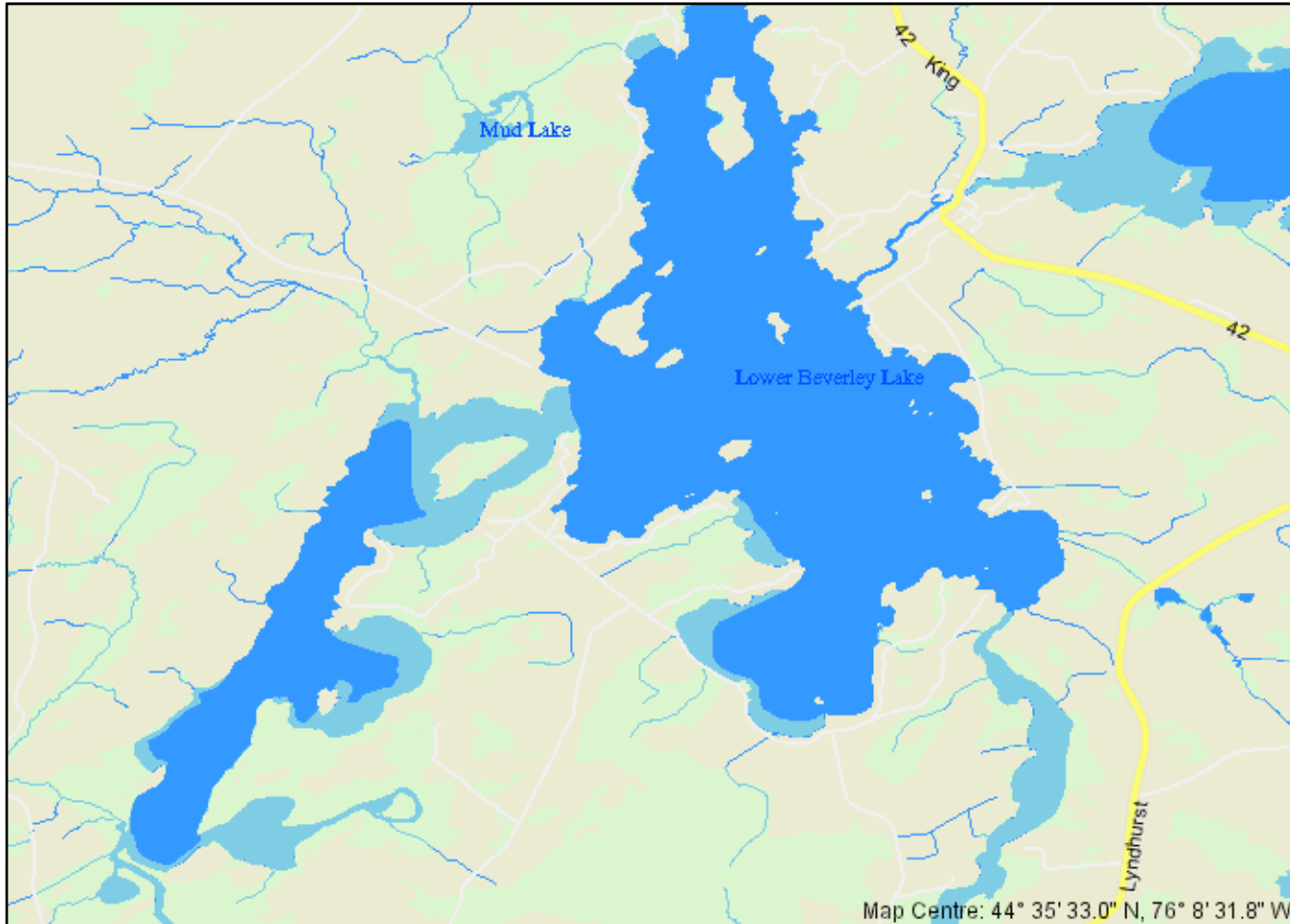


# Ibl wetlands












Map centre: 44° 35' 33.0" N, 76° 08' 31.8" W

Map created: October 25, 2012



Scale: 1:53,000

## Legend

- Freeways 
- Highways 
- Arterial Roads 
- Collector Roads 
- Local Roads 
- Wetlands 
- Rivers and Streams 20K 
- Lakes and Ponds 20K 
- Province 

This map should not be relied on as a precise indicator of routes or locations, nor as a guide to navigation. The Ontario Ministry of Natural Resources (OMNR) shall not be liable in any way for the use of, or reliance upon, this map or any information on this map.

This map was produced automatically by the LIO Make a Map Website, a Ministry of Natural Resources website.

For GTA 1995 and 1999 Imagery: Source: Data provided by Ontario Ministry of Natural Resources © Copyright Triathlon Ltd. 1999. All Rights Reserved  
 For GTA 2002 Imagery: Source: Data provided by Ontario Ministry of Natural Resources © Copyright: J.D. Barnes Limited All Rights Reserved  
 For GTA 2005 Imagery: Source: Data provided by Ontario Ministry of Natural Resources © Copyright: First Base Solutions Inc. All Rights Reserved  
 For SWOOP 2006 Imagery: Source: Data provided by Ontario Ministry of Natural Resources © Copyright: First Base Solutions Inc. All Rights Reserved  
 For 2008 Forest Resources Inventory (FRI) Digital Aerial Photography data: Source: Data provided by Ontario Ministry of Natural Resources © Copyright: 2006 Queen's Printer Ontario  
 For Landsat Imagery: Source: Data provided by Ontario Ministry of Natural Resources © Copyright: 2006 Queen's Printer Ontario  
 © Copyright for Ontario Parcel data is held by Queen's Printer for Ontario and its licensors (2009) and may not be reproduced without permission. THIS IS NOT A PLAN OF SURVEY.

